RECORD DRAWINGS

FOR

UTILITY CONSTRUCTION WITH CONCRETE CURB & GUTTER AND SIDEWALK CONTRACT "A-04" ADDENDUM NO.1

VILLAGE OF SISTER BAY

DOOR COUNTY, WI

SEPTEMBER, 2004

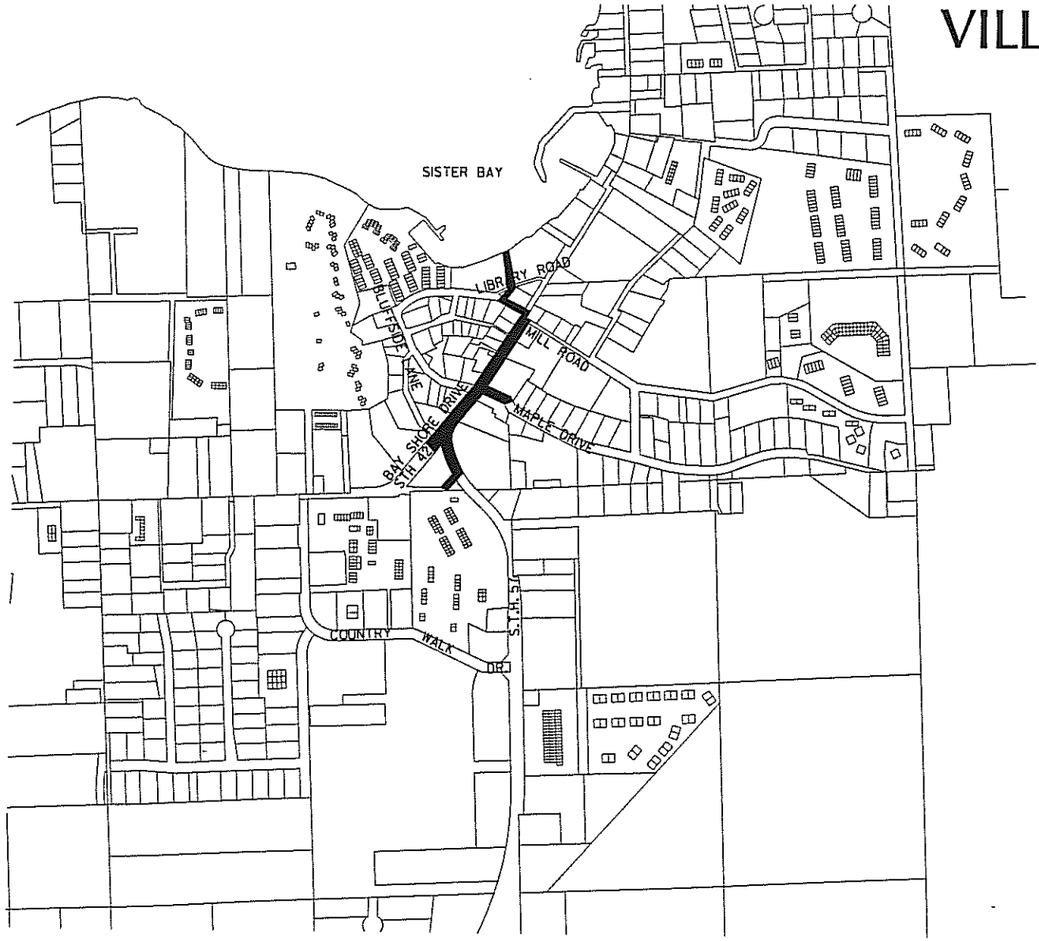

SITE LOCATION MAP

CONSTRUCTION LOCATION

Prepared By

Foth & Van Dyke

04S021

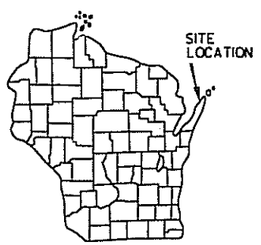

WISCONSIN

INDEX	
1	TITLE SHEET
2	STANDARD ABBREVIATIONS AND SYMBOLS
3	S.T.H. 57 - WATERMAIN & STORM SEWER CONSTRUCTION
4-5	BAY SHORE DRIVE - WATERMAIN & STORM SEWER CONSTRUCTION
6	EASEMENT - STORM SEWER CONSTRUCTION
7	MAPLE DRIVE - STORM SEWER CONSTRUCTION
8-11	STANDARD DETAILS
12	EROSION CONTROL

h:\04S021\Record Measures\stndttle.dgn

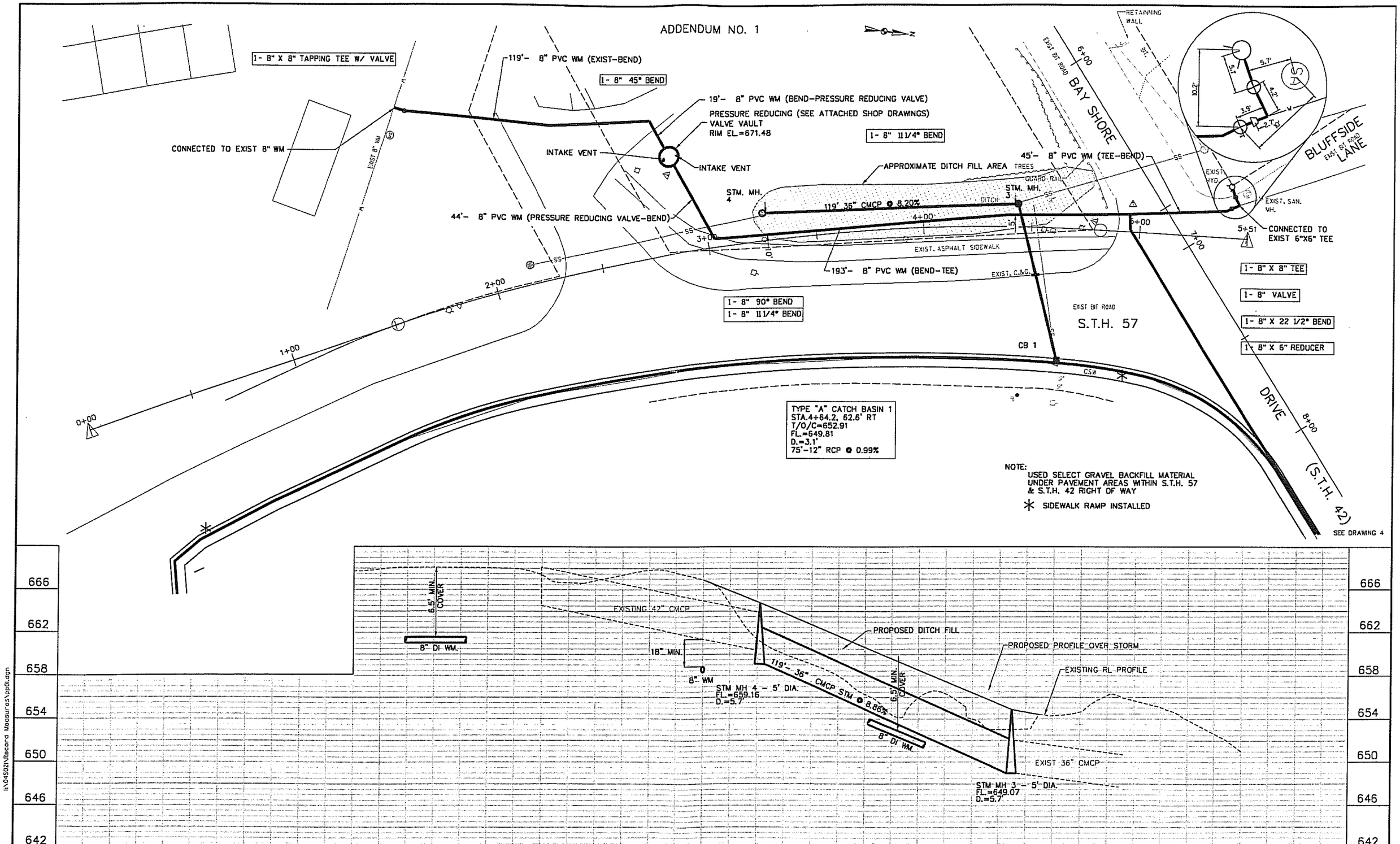

RECORD DRAWINGS OF COMPLETED CONSTRUCTION BY
RONET CONSTRUCTION
CONFORMING TO CONTRACTORS AND/OR OWNERS RECORDS.
BY LDJ DATE 9-05

REUSE OF DOCUMENTS
THIS DOCUMENT HAS BEEN DEVELOPED FOR A SPECIFIC APPLICATION AND NOT FOR GENERAL USE. THEREFORE IT MAY NOT BE USED WITHOUT THE WRITTEN APPROVAL OF FOTH & VAN DYKE AND ASSOCIATES. UNAPPROVED USE IS THE SOLE RESPONSIBILITY OF THE UNAUTHORIZED USER.

REVISIONS / REMARKS

NO	DESCRIPTION	DATE	BY
1	WATER MAIN RELOCATION	11/3/04	BLK
2			
3			

PROJECT I.D.	04S021
SURVEY DATA	
SURVEYED BY	
DRAWN BY/DATE	/
REVIEW/APP	
PLOTTED BY	rmh /11/3/2005

SCALE
VERT. 0 4
HORIZ. 0 20 40

Foth & Van Dyke

VILLAGE OF SISTER BAY
DOOR WISCONSIN

S.T.H. "57"
UTILITY CONSTRUCTION

DRAWING NO. 3R

I:\04S021\Record Measures\pp01.dgn
12:30:31 PM

ADDENDUM NO. 1

TYPE "A" CATCH BASIN 11B
T/O/C=627.19
FL.=620.99
D.=6.2'
44'-12" RCP @ 5.11%

TYPE "A" CATCH BASIN 10C
T/O/C=618.74
FL.=615.34
D.=3.4'
25'-12" RCP @ 0.50%

TYPE "A" CATCH BASIN 10B
T/O/C=619.40
FL.=615.40
D.=4.0'
38'-12" RCP @ 1.68%

NOTE:
USED SELECT GRAVEL BACKFILL MATERIAL UNDER PAVEMENT AREAS WITHIN S.T.H. 57 & S.T.H. 42 RIGHT OF WAY

* SIDEWALK RAMP

BLUFFSIDE LANE

MAPLE DRIVE

BAY SHORE DRIVE

(S.T.H. 42)

13'- 12" RCP STM @ 0.50%

CB 11B

CB 10B

CB 10C

CB 10A

CB 11A

CB 8

8'- 8" DI WM (BEND-EXIST)
CONNECTED TO EXIST 8" DI WM

16'- 8" DI WM (BEND-BEND)

267'- 8" DI WM (BEND-BEND)

92'- 12" RCP STM @ 4.33%

100'- 15" RCP STM @ 3.88%

114'- 15" RCP STM @ 5.41%

19'- 12" RCP STM @ 0.50%

REPLACED EXIST. 24" CONC. CURB AND GUTTER

REPLACED EXIST.24" CONC. CURB AND GUTTER

REPLACED EXIST 5' CONC. SIDEWALK

EXIST 8" STM (REMOVED)

EXIST 8" WM

EXIST. SAN. STM. MH. 9

EXIST. SAN. MH.

EXIST. C&G

CSW

RETAINING WALL

BLDG

BIT.

CONC.

EXIST BIT ROAD

EXIST. HYD.

FL.= 603.76
CAPED END

REMOVED EXIST SIDEWALK AND REPLACED WITH 6' CONC. SIDEWALK WHERE POSSIBLE

SEE DRAWING 3

SEE DRAWING 5

SEE DRAWING 7

TYPE "A" CATCH BASIN 11A
T/O/C=625.34
FL.=618.74
D.=6.6'
2.4'-12" RCP @ 4.33%

1- 8" VALVE
1- 8" 45° BEND
1- 8" 45° BEND

TYPE "A" CATCH BASIN 10A
T/O/C=619.46
FL.=614.76
D.=4.7'
3.0'-12" RCP @ 0.50%

INSTALLED PIPE INSULATION

EXISTING RL PROFILE

6.5' MIN. COVER

8" DI WM

92'- 12" RCP STM @ 4.33%

100'- 15" RCP STM @ 3.88%

114'- 15" RCP STM @ 5.41%

18" MIN. SEPERATION

STM MH 11 - 4' DIA.
W/INLET CASTING
T/O/C=625.34
FL.=618.74
D.=6.6

STM MH 10 4' TYPE "S"
W/INLET CASTING
T/O/C=619.46
FL.=614.76
D.=4.7'

STM MH 9 - 4' DIA.
FL.=610.88 (NE & SW)
FL.=612.42 (S. & SE)
D.=5.4'

STM MH 8 - 4' TYPE "S"
W/INLET CASTING
T/O/C=609.71
FL.=604.71
D.=5.0'

654 650 646 642 638 634 630 626 622 618

626 622 618 614 610 606 602 598 594 590

7 8 9 10 11 12 13

RECORD DRAWINGS OF COMPLETED CONSTRUCTION BY
RONET CONSTRUCTION
CONFORMING TO CONTRACTORS AND/OR OWNERS RECORDS.
BY LDJ DATE 9-05

REUSE OF DOCUMENTS

THIS DOCUMENT HAS BEEN DEVELOPED FOR A SPECIFIC APPLICATION AND NOT FOR GENERAL USE. THEREFORE IT MAY NOT BE USED WITHOUT THE WRITTEN APPROVAL OF FOTH & VAN DYKE AND ASSOCIATES. UNAPPROVED USE IS THE SOLE RESPONSIBILITY OF THE UNAUTHORIZED USER.

REVISIONS / REMARKS

NO	DESCRIPTION	DATE	BY
1	WATER MAIN RELOCATION	11/3/04	BLK
2			
3			

PROJECT I.D.	04S021
SURVEY DATA	
SURVEYED BY	
DRAWN BY/DATE	/
REVIEW./APP.	
PLOTTED BY	rmh /11/3/2005

SCALE
VERT. 4 0
HORIZ. 0 20 40

Foth & Van Dyke

VILLAGE OF SISTER BAY
DOOR WISCONSIN

BAY SHORE DRIVE
UTILITY CONSTRUCTION

DRAWING NO. 4R

I:\04S021\Record Measures\pp02.dgn
12/20/08 PM

© 2004 Foth & Van Dyke and Associates Inc

ADDENDUM NO. 1

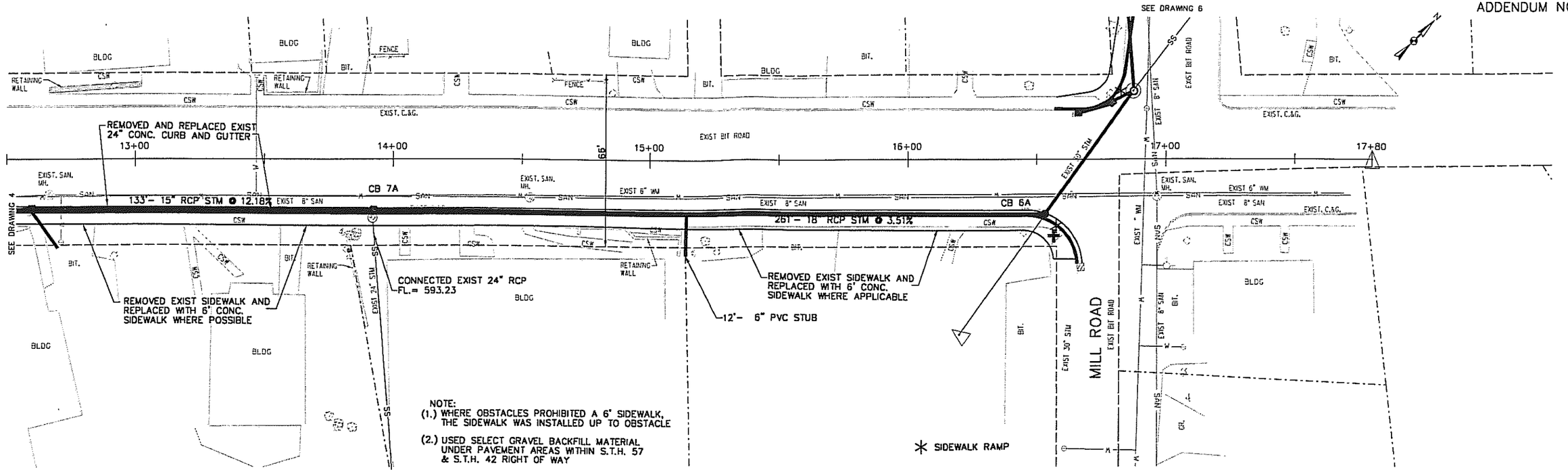

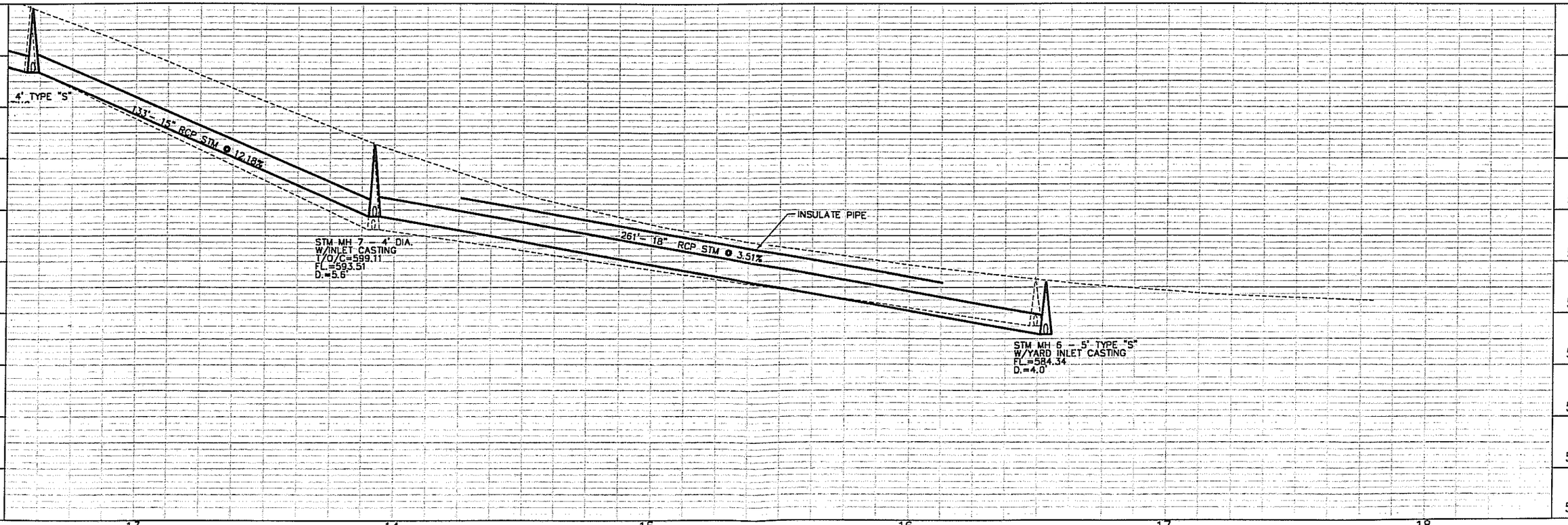

RECORD DRAWINGS OF COMPLETED CONSTRUCTION BY
RONET CONSTRUCTION
CONFORMING TO CONTRACTORS AND/OR OWNERS RECORDS.
BY LDJ DATE 9-05

REUSE OF DOCUMENTS

THIS DOCUMENT HAS BEEN DEVELOPED FOR A SPECIFIC APPLICATION AND NOT FOR GENERAL USE. THEREFORE IT MAY NOT BE USED WITHOUT THE WRITTEN APPROVAL OF FOTH & VAN DYKE AND ASSOCIATES. UNAPPROVED USE IS THE SOLE RESPONSIBILITY OF THE UNAUTHORIZED USER.

REVISIONS / REMARKS			
NO	DESCRIPTION	DATE	BY
△			
△			
△			

PROJECT I.D.	045021
SURVEY DATA	
SURVEYED BY	/
DRAWN BY/DATE	
REVIEW/APP.	
PLOTTED BY	rmh /11/2/2005

SCALE
VERT. 4 0
HORIZ. 0 20 40

Foth & Van Dyke

VILLAGE OF SISTER BAY
DOOR WISCONSIN

BAY SHORE DRIVE
UTILITY CONSTRUCTION

DRAWING NO. 5

I:\045021\Record Measures\pp03.dgn
12:07:46 PM

© 2004 Foth & Van Dyke and Associates Inc

ADDENDUM NO. 1

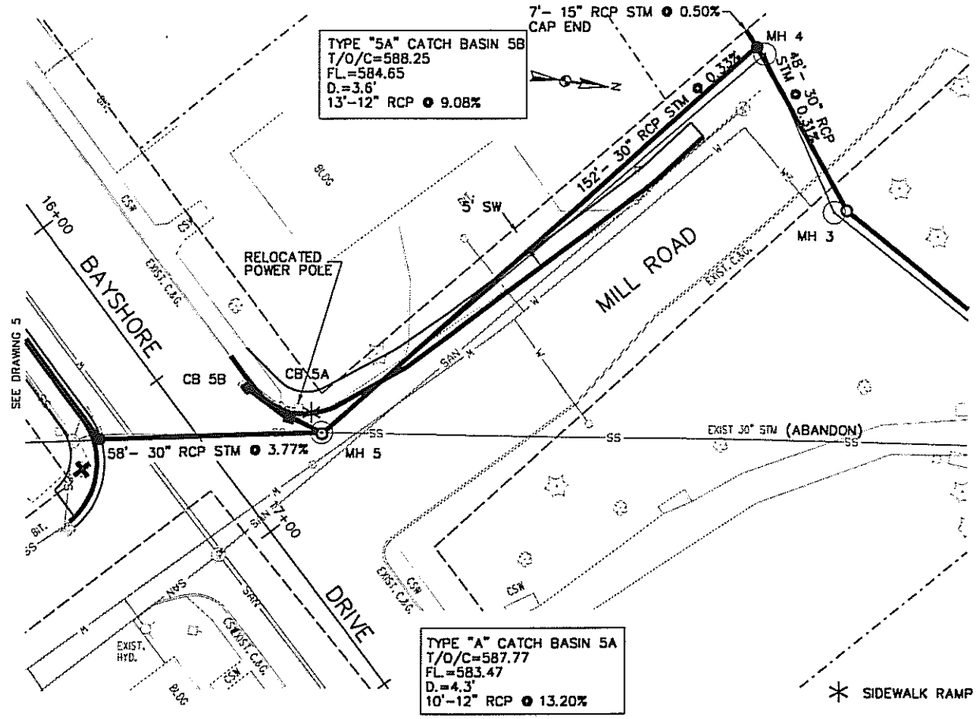

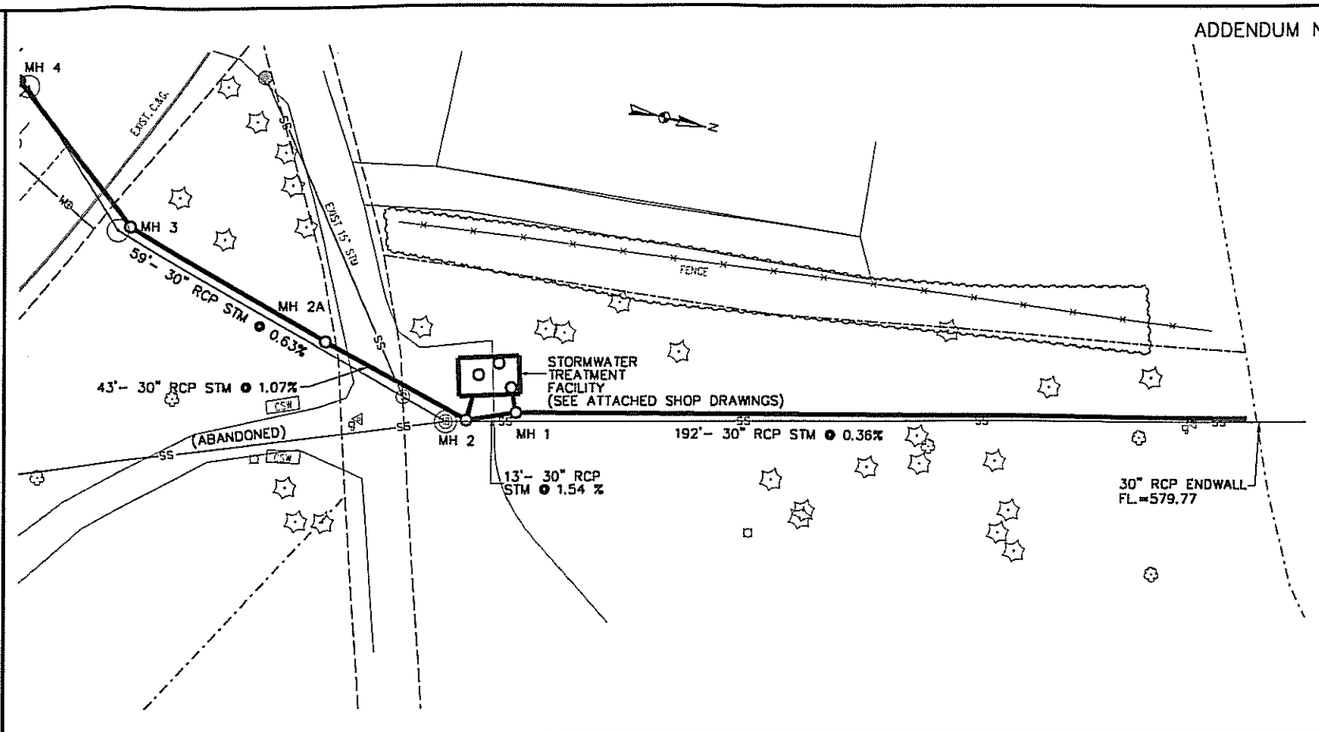

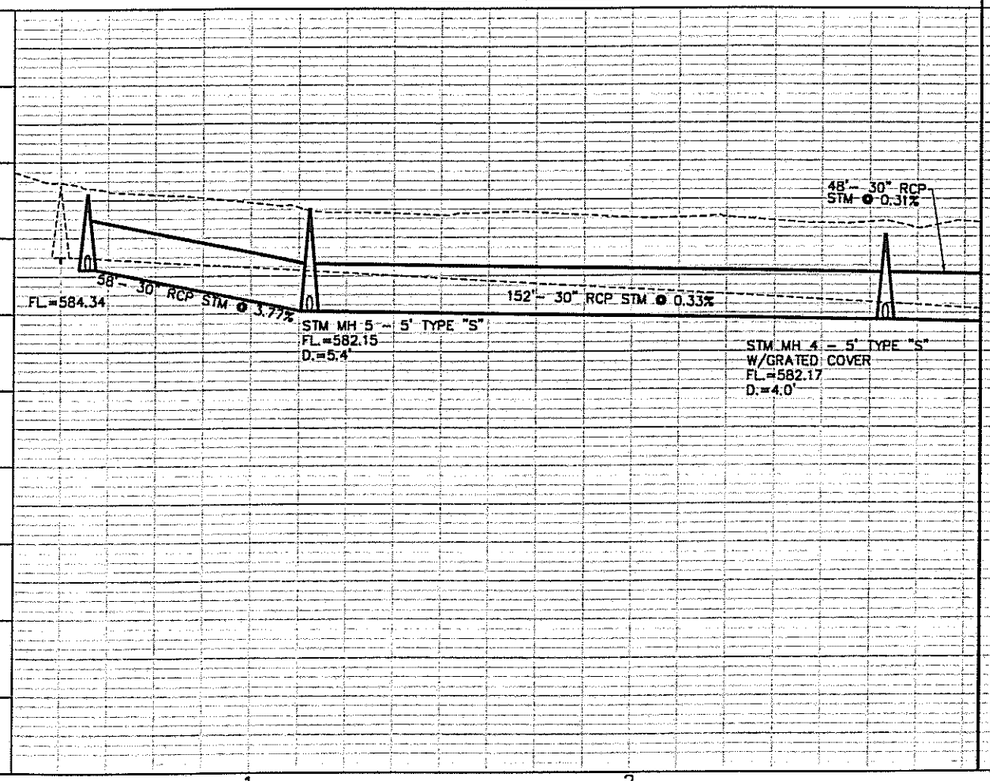

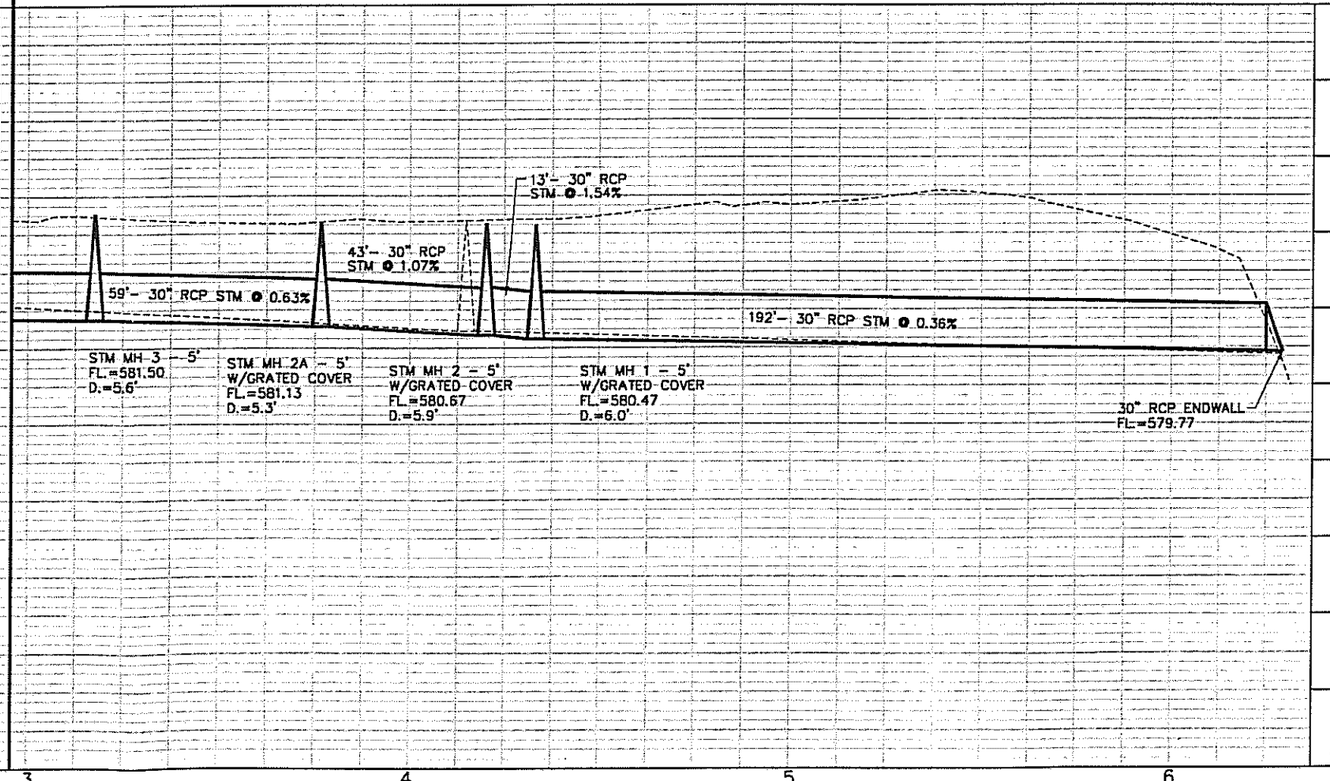

I:\045021\Record Measures\pp04.dgn

12:18:25 PM

RECORD DRAWINGS OF COMPLETED CONSTRUCTION BY
RONET CONSTRUCTION
CONFORMING TO CONTRACTORS AND/OR OWNERS RECORDS.
BY LDJ DATE 9-05

REUSE OF DOCUMENTS

THIS DOCUMENT HAS BEEN DEVELOPED FOR A SPECIFIC APPLICATION AND NOT FOR GENERAL USE. THEREFORE IT MAY NOT BE USED WITHOUT THE WRITTEN APPROVAL OF FOTH & VAN DYKE AND ASSOCIATES. UNAPPROVED USE IS THE SOLE RESPONSIBILITY OF THE UNAUTHORIZED USER.

REVISIONS / REMARKS			
NO	DESCRIPTION	DATE	BY
△			
△			
△			

PROJECT I.D.	045021
SURVEY DATA	
SURVEYED BY	
DRAWN BY/DATE	/
REVIEW/APP	
PLOTTED BY	rmh /11/3/2005

SCALE
VERT. 4
HORIZ. 0 20 40

Foth & Van Dyke

VILLAGE OF SISTER BAY
DOOR WISCONSIN

STORM EASEMENT
UTILITY CONSTRUCTION

DRAWING NO. 6

ADDENDUM NO. 1

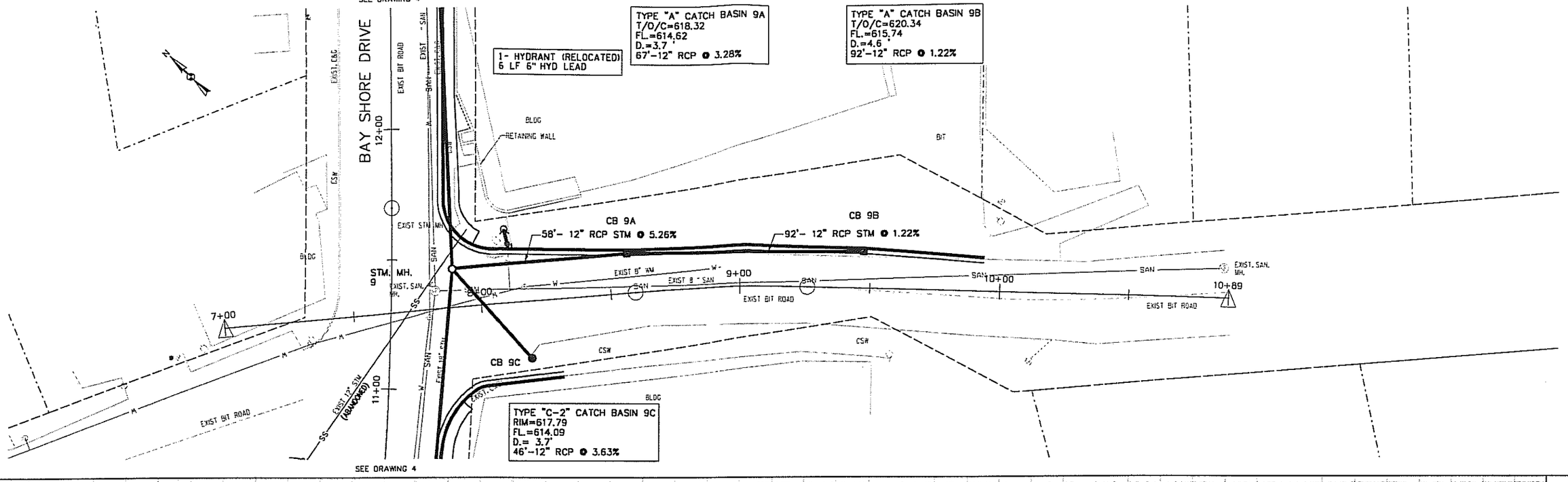

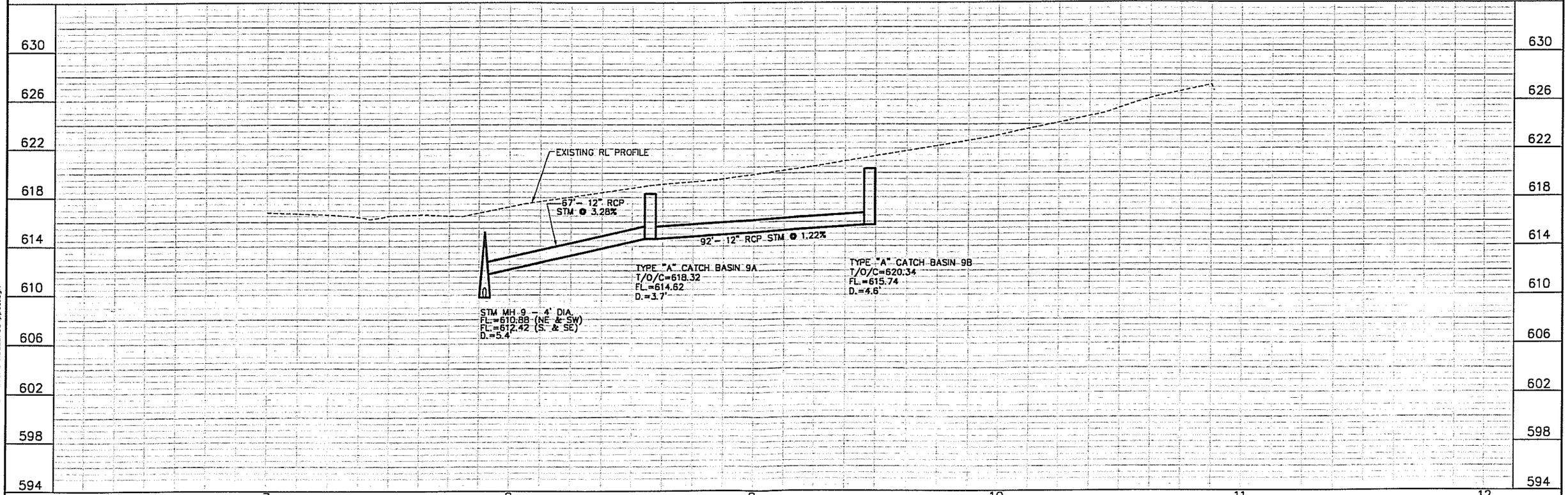

i:\04S021\Record Measures\pp05.dgn

12:08:22 PM

RECORD DRAWINGS OF COMPLETED CONSTRUCTION BY
RONET CONSTRUCTION
CONFORMING TO CONTRACTORS AND/OR OWNERS RECORDS.
BY LDJ DATE 9-05

REUSE OF DOCUMENTS

THIS DOCUMENT HAS BEEN DEVELOPED FOR A SPECIFIC APPLICATION AND NOT FOR GENERAL USE. THEREFORE IT MAY NOT BE USED WITHOUT THE WRITTEN APPROVAL OF FOTH & VAN DYKE AND ASSOCIATES. UNAPPROVED USE IS THE SOLE RESPONSIBILITY OF THE UNAUTHORIZED USER.

REVISIONS / REMARKS			
NO	DESCRIPTION	DATE	BY
△			
△			
△			
△			

PROJECT I.D.	04S021
SURVEY DATA	
SURVEYED BY	
DRAWN BY/DATE	/
REVIEW./APP	
PLOTTED BY	rmb /11/2/2005

SCALE
VERT. 0 4
HORIZ. 0 20 40

Foth & Van Dyke

VILLAGE OF SISTER BAY
DOOR WISCONSIN

MAPLE DRIVE
UTILITY CONSTRUCTION

DRAWING NO. 7

© 2004 Foth & Van Dyke and Associates Inc