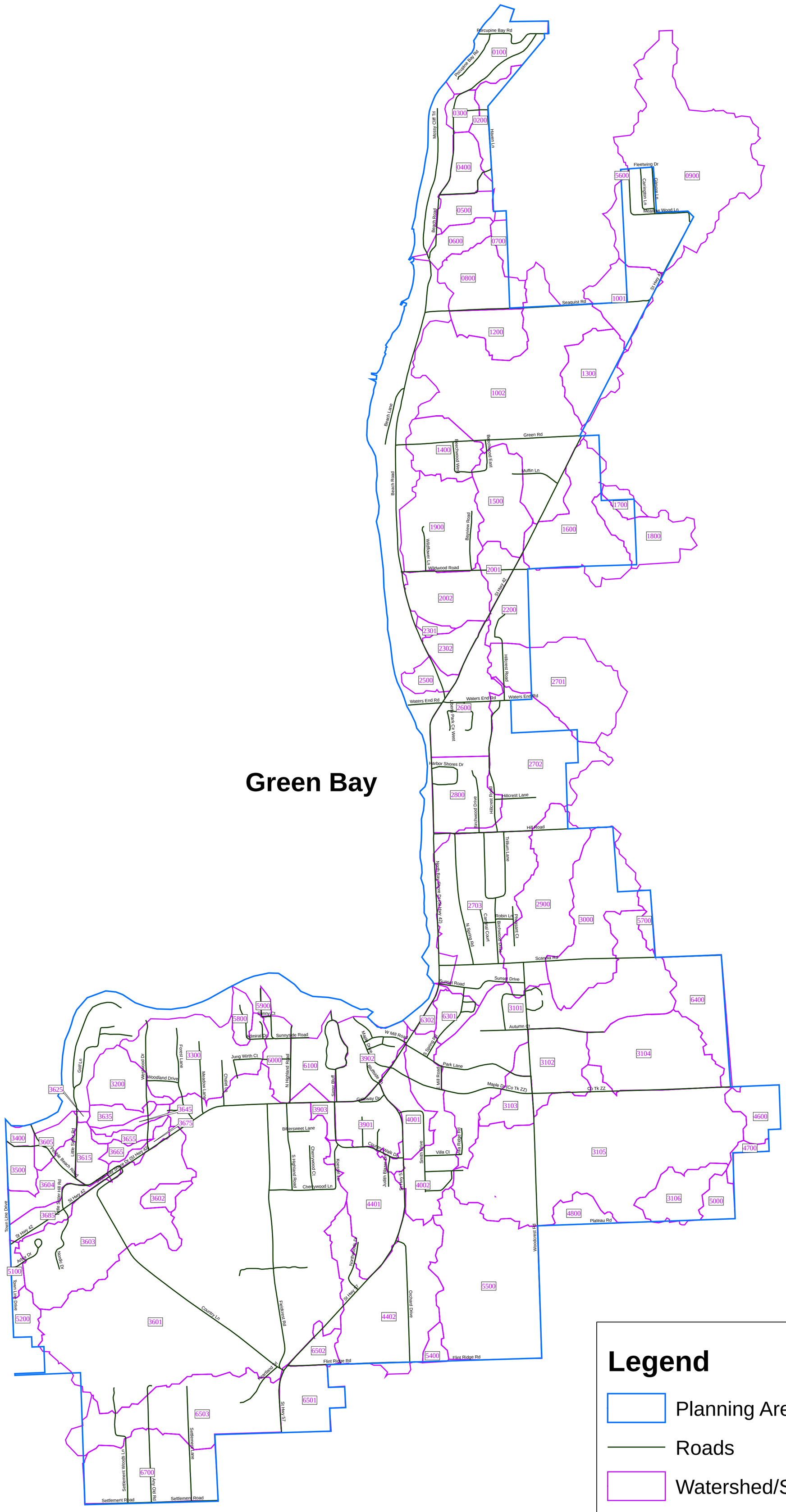

Legend

- Planning Area Boundary
- Roads
- Watershed/Sub-Basins

N
W E
S

SHORT ELLIOTT HENDRICKSON

SEH

FIGURE 12-1
HYDROLOGIC WATERSHED BOUNDARY PLAN

SISTER BAY STORM WATER SYSTEM
VILLAGE OF SISTER BAY, WISCONSIN

July 2006

SISTB0502.00

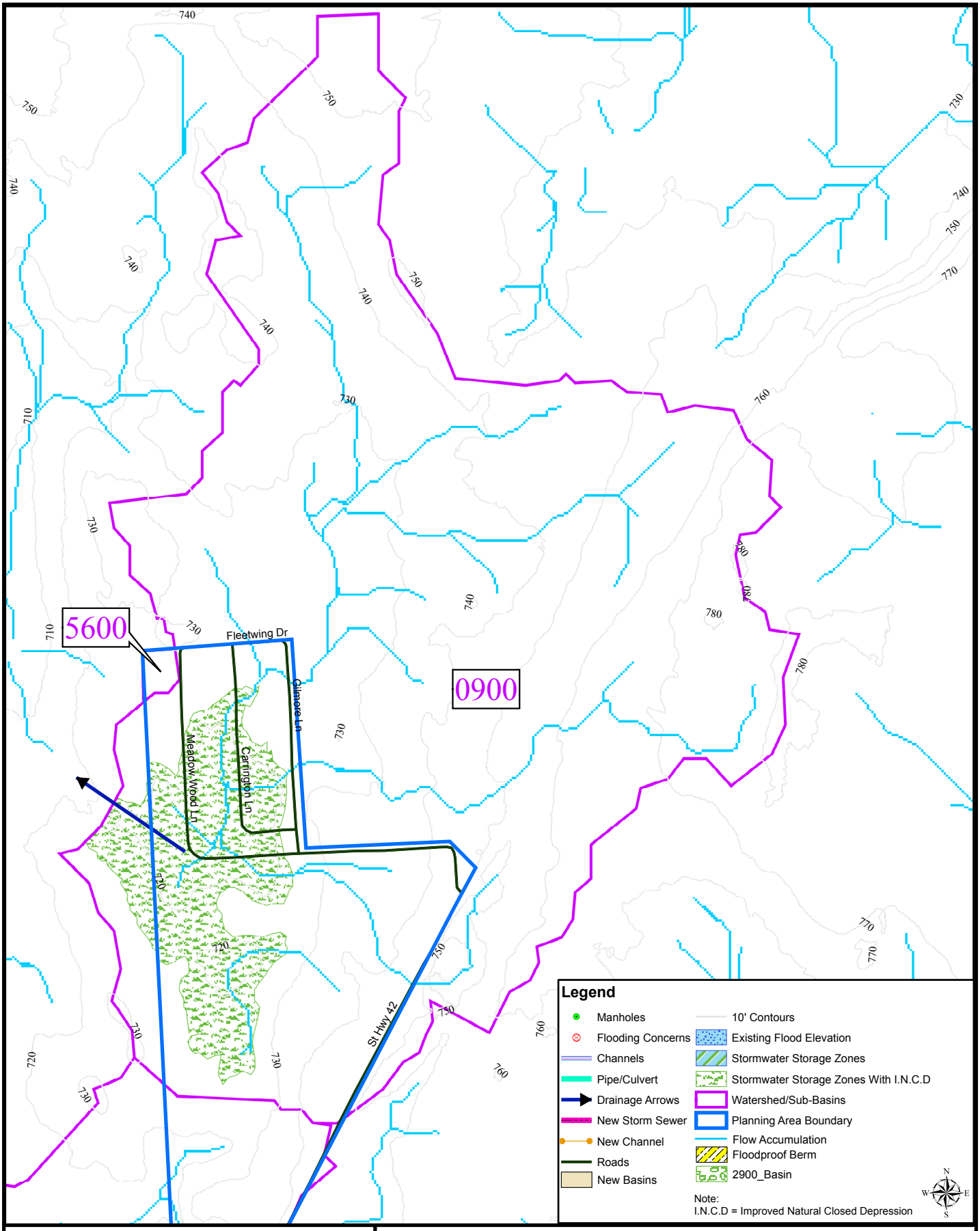

SHORT ELLIOTT HENDRICKSON

SEH

FIGURE 12-2
WATERSHED 900

SISTER BAY STORM WATER SYSTEM
VILLAGE OF SISTER BAY, WISCONSIN

July 2006

SISTB0502.00

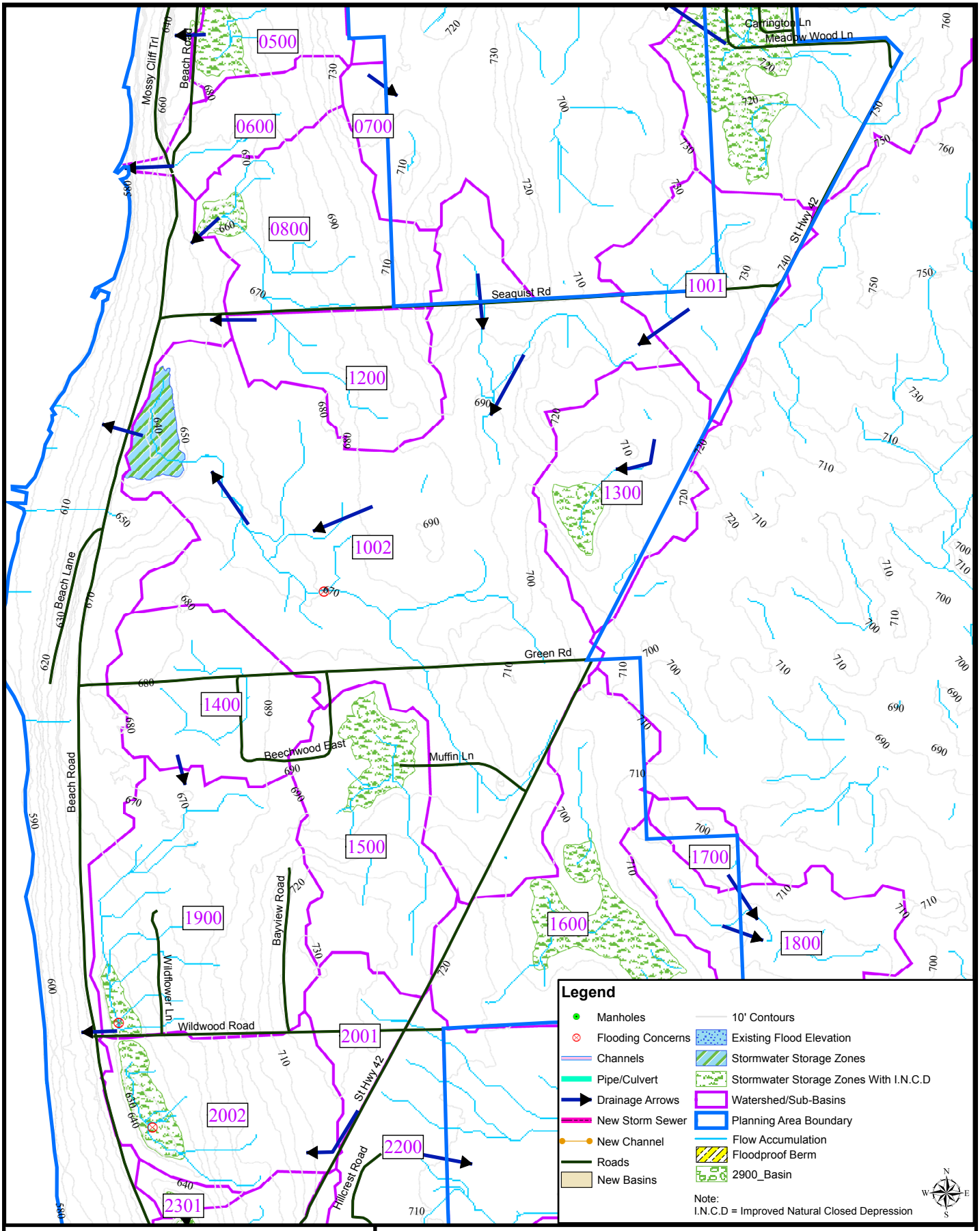

SHORT ELLIOTT HENDRICKSON

SEH

FIGURE 12-3
WATERSHED 1000

SISTER BAY STORM WATER SYSTEM
VILLAGE OF SISTER BAY, WISCONSIN

July 2006

SISTB0502.00

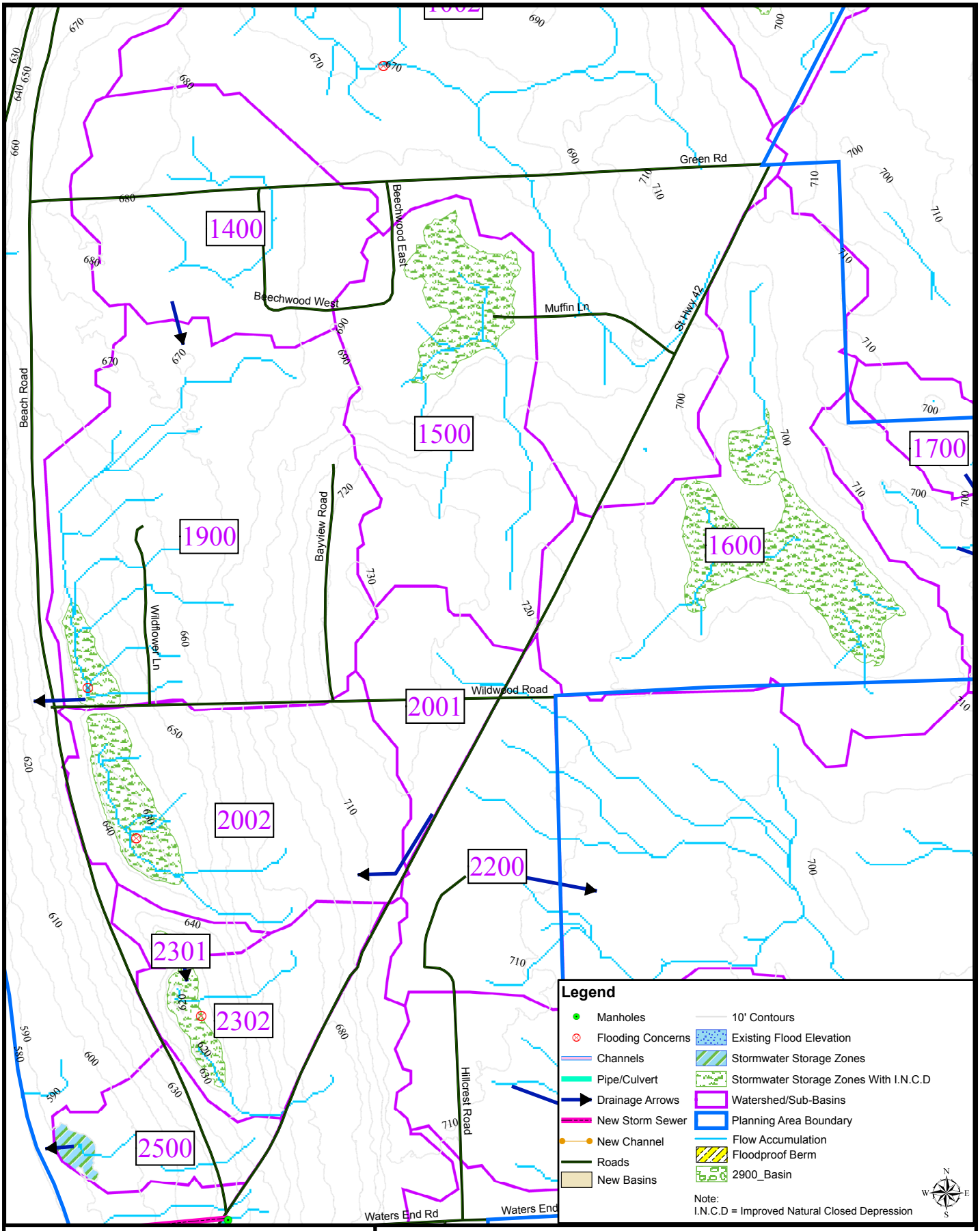

SHORT ELLIOTT HENDRICKSON

SEH

FIGURE 12-4
WATERSHED 1400, 1900, 2000

SISTER BAY STORM WATER SYSTEM
VILLAGE OF SISTER BAY, WISCONSIN

July 2006

SISTB0502.00

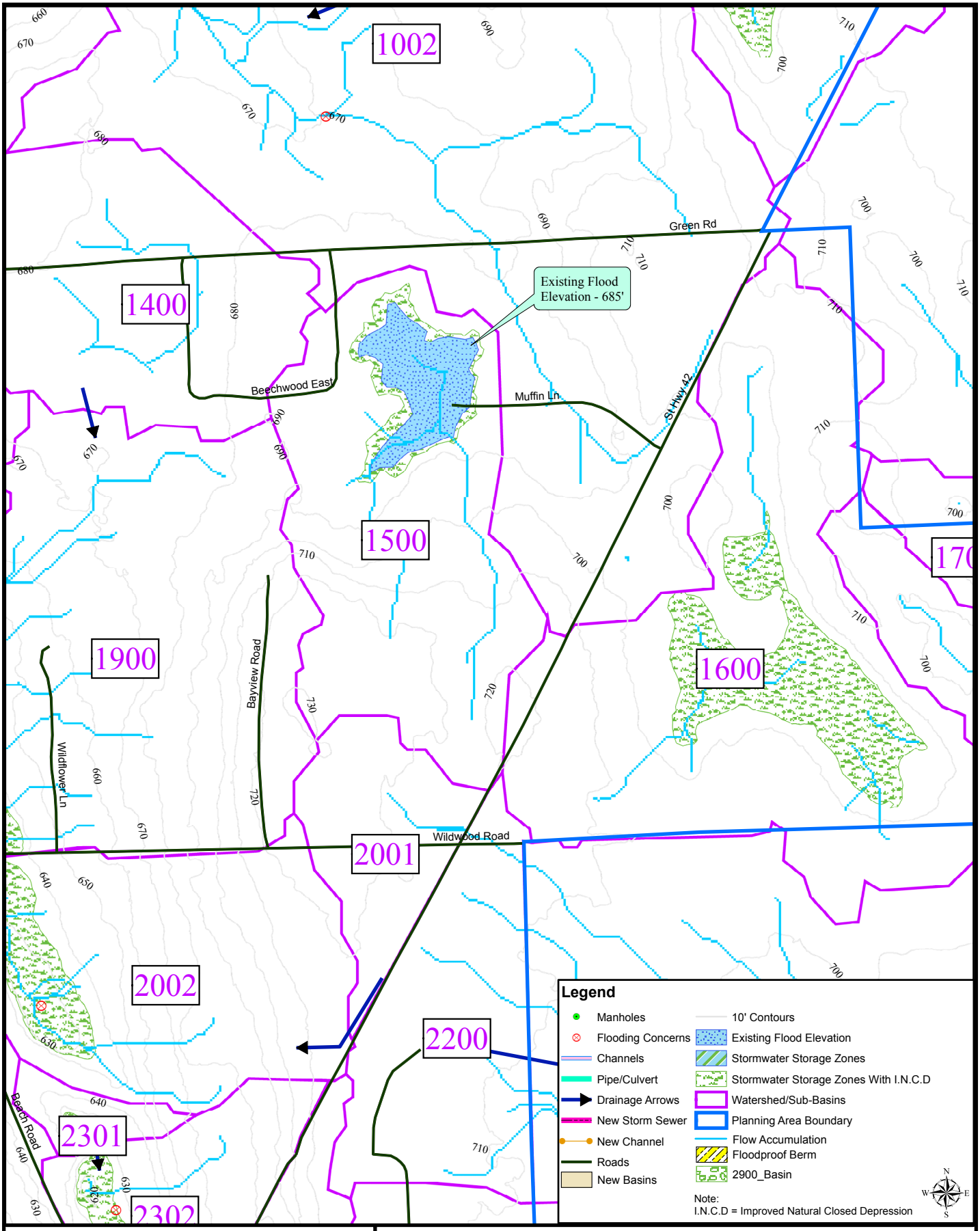

SHORT ELLIOTT HENDRICKSON

SEH

FIGURE 12-5
WATERSHED 1500

SISTER BAY STORM WATER SYSTEM
VILLAGE OF SISTER BAY, WISCONSIN

July 2006

SISTB0502.00

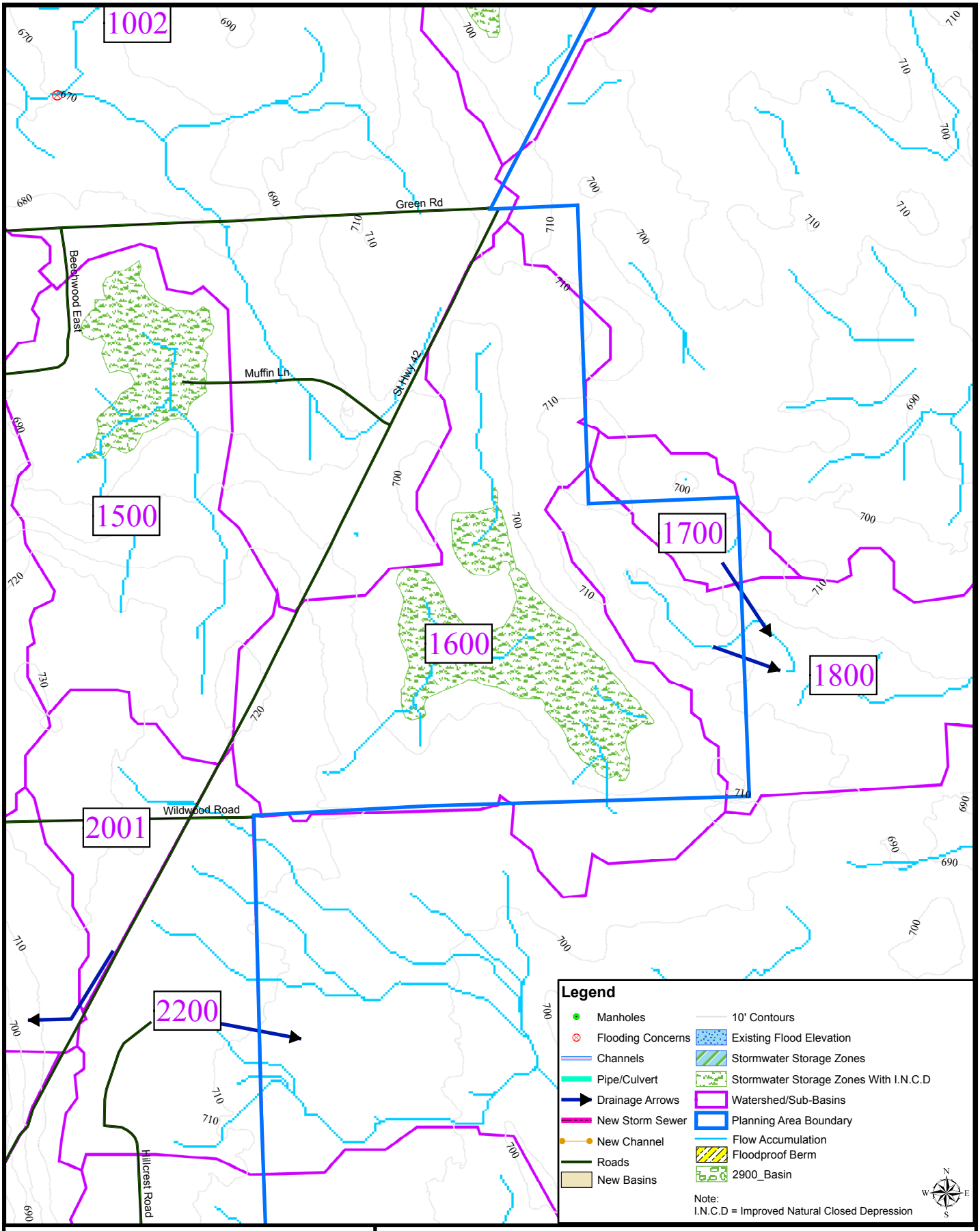

SHORT ELLIOTT HENDRICKSON

SEH

FIGURE 12-6
WATERSHED 1600

SISTER BAY STORM WATER SYSTEM
VILLAGE OF SISTER BAY, WISCONSIN

July 2006

SISTB0502.00

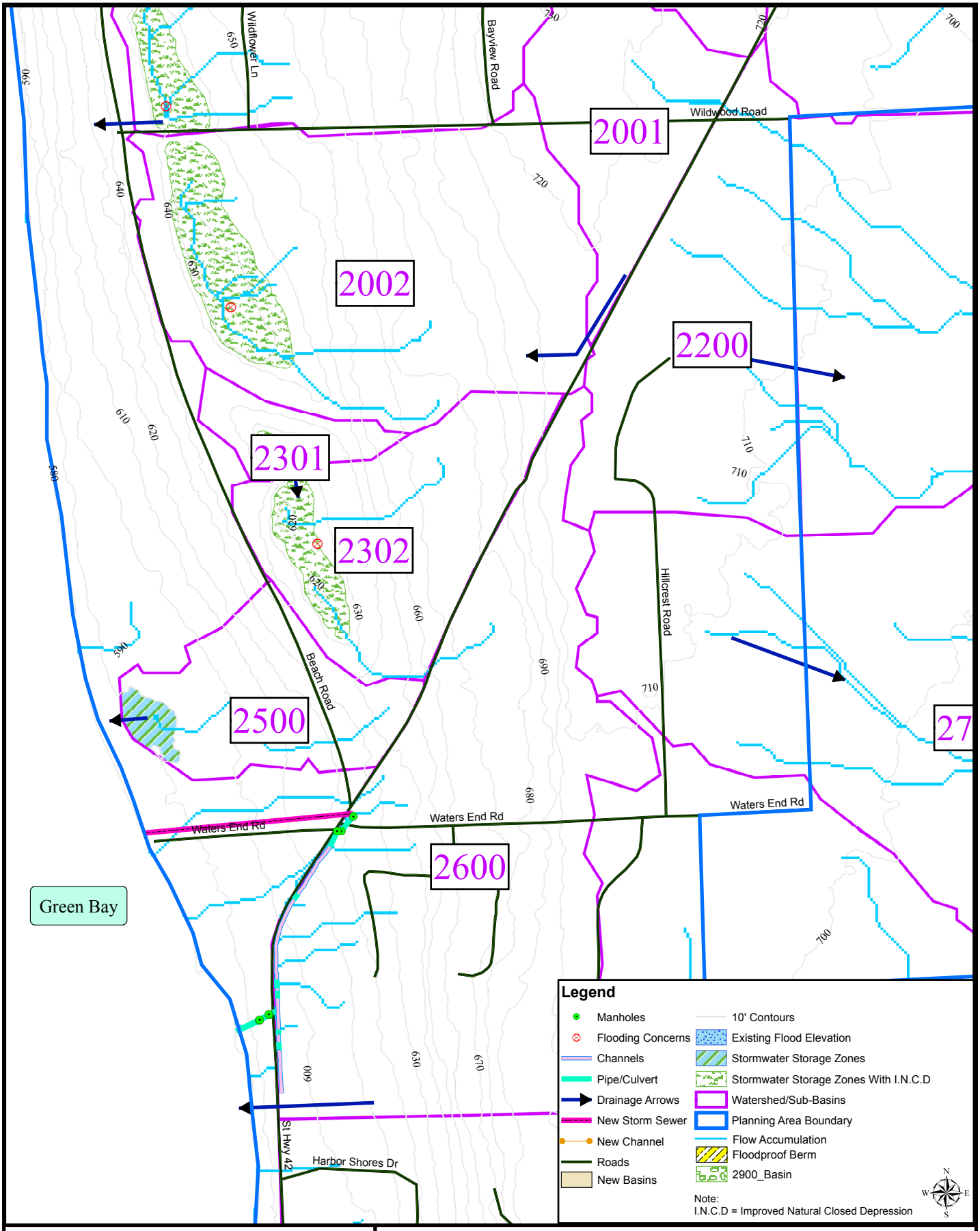

SHORT ELLIOTT HENDRICKSON

SEH

FIGURE 12-7
WATERSHED 2300

SISTER BAY STORM WATER SYSTEM
VILLAGE OF SISTER BAY, WISCONSIN

July 2006

SISTB0502.00

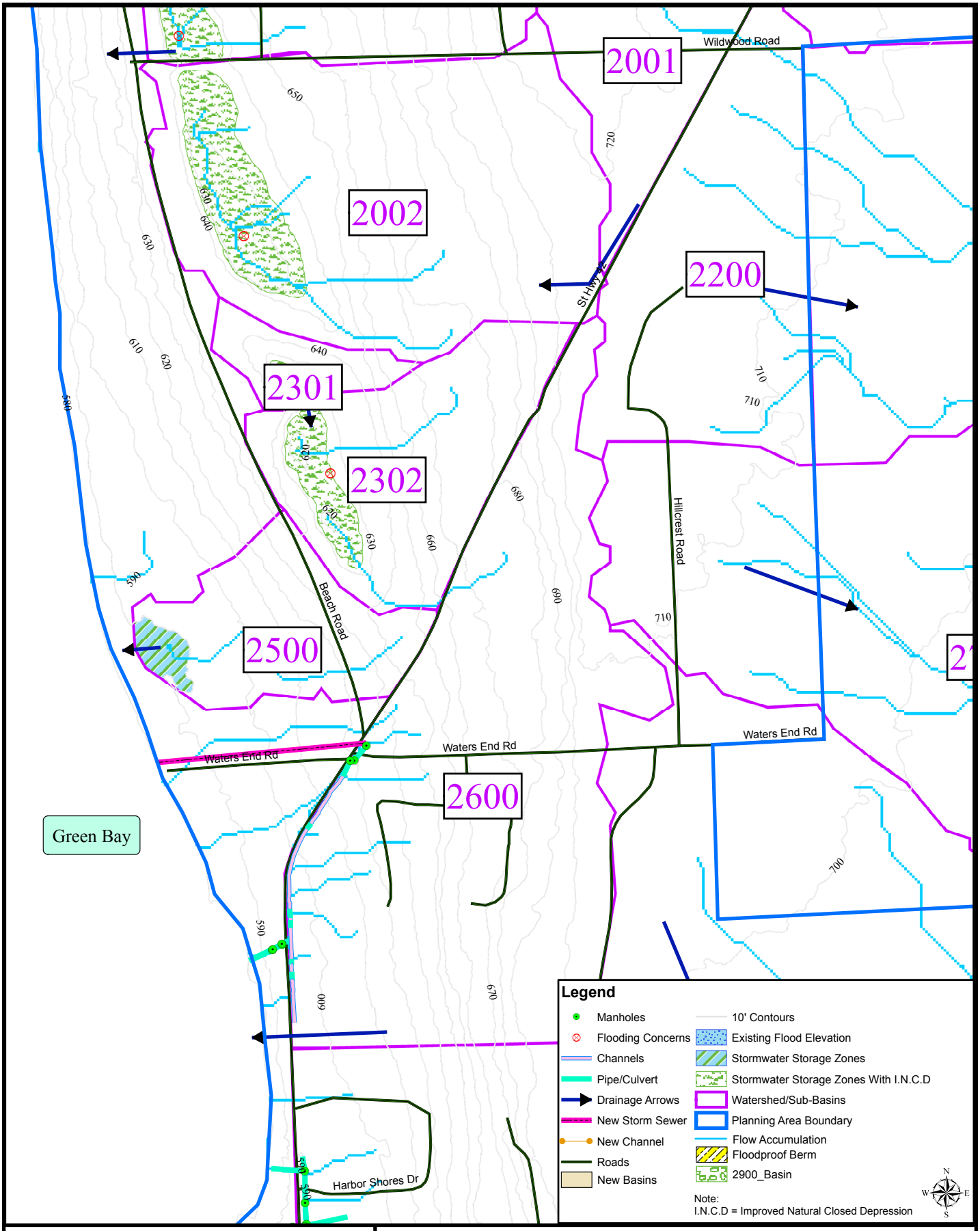

SHORT ELLIOTT HENDRICKSON

SEH

FIGURE 12-8
WATERSHED 2500

SISTER BAY STORM WATER SYSTEM
VILLAGE OF SISTER BAY, WISCONSIN

July 2006

SISTB0502.00

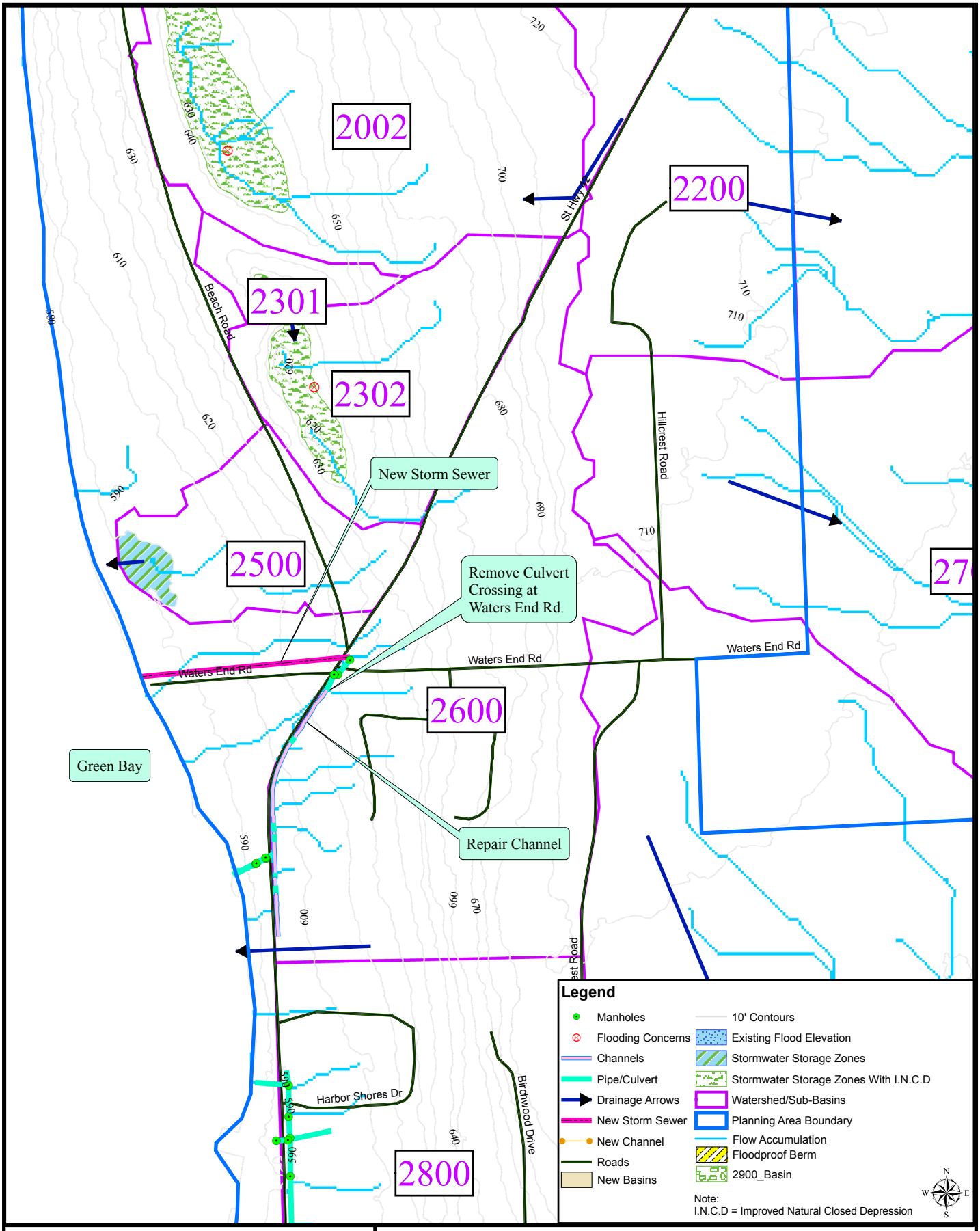

SHORT ELLIOTT HENDRICKSON

SEH

FIGURE 12-9
WATERSHED 2600

SISTER BAY STORM WATER SYSTEM
VILLAGE OF SISTER BAY, WISCONSIN

July 2006

SISTB0502.00

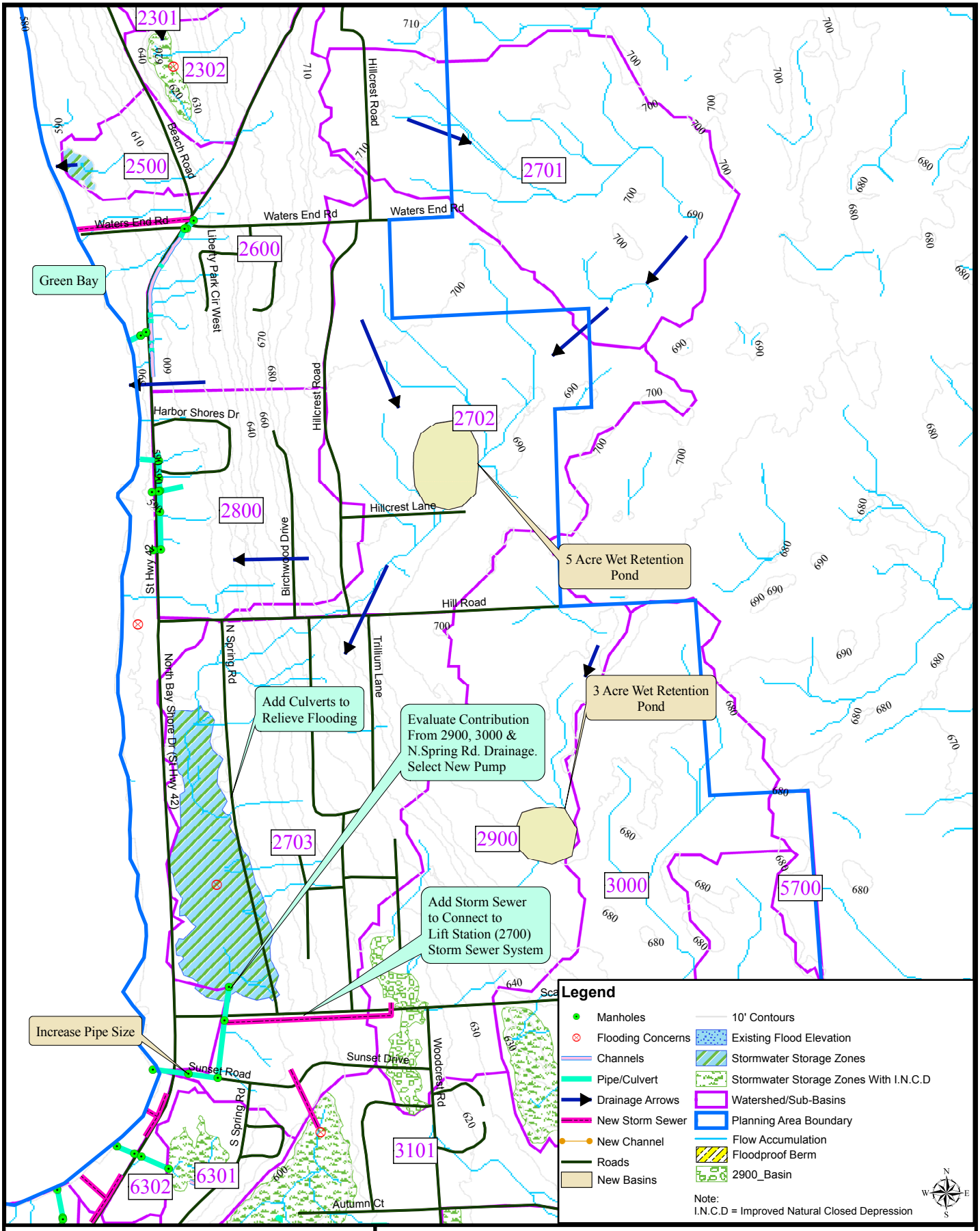

SHORT ELLIOTT HENDRICKSON

SEH

FIGURE 12-10
WATERSHED 2700

SISTER BAY STORM WATER SYSTEM
VILLAGE OF SISTER BAY, WISCONSIN

July 2006

SISTB0502.00

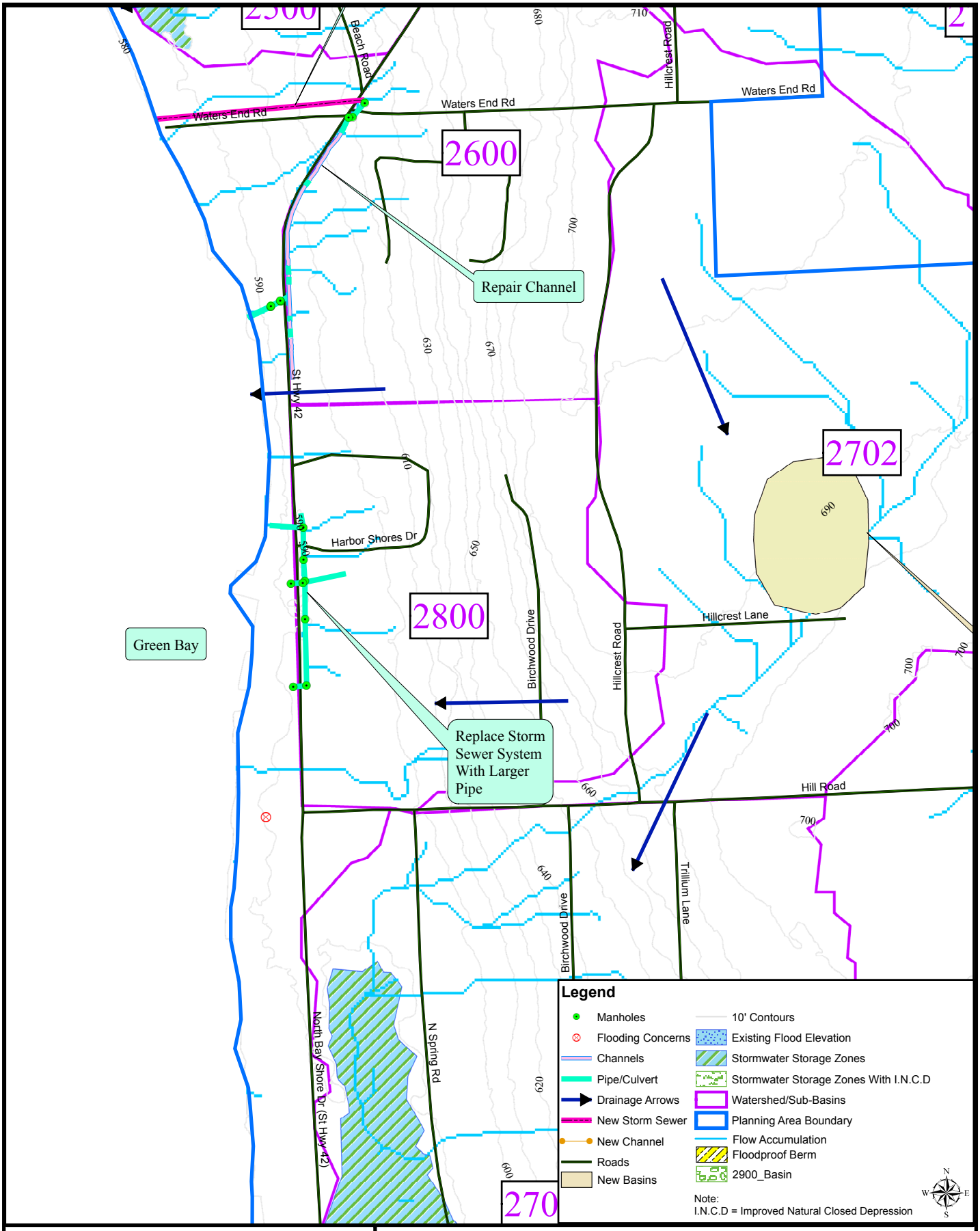

SHORT ELLIOTT HENDRICKSON

SEH

FIGURE 12-11
WATERSHED 2800

SISTER BAY STORM WATER SYSTEM
VILLAGE OF SISTER BAY, WISCONSIN

July 2006

SISTB0502.00

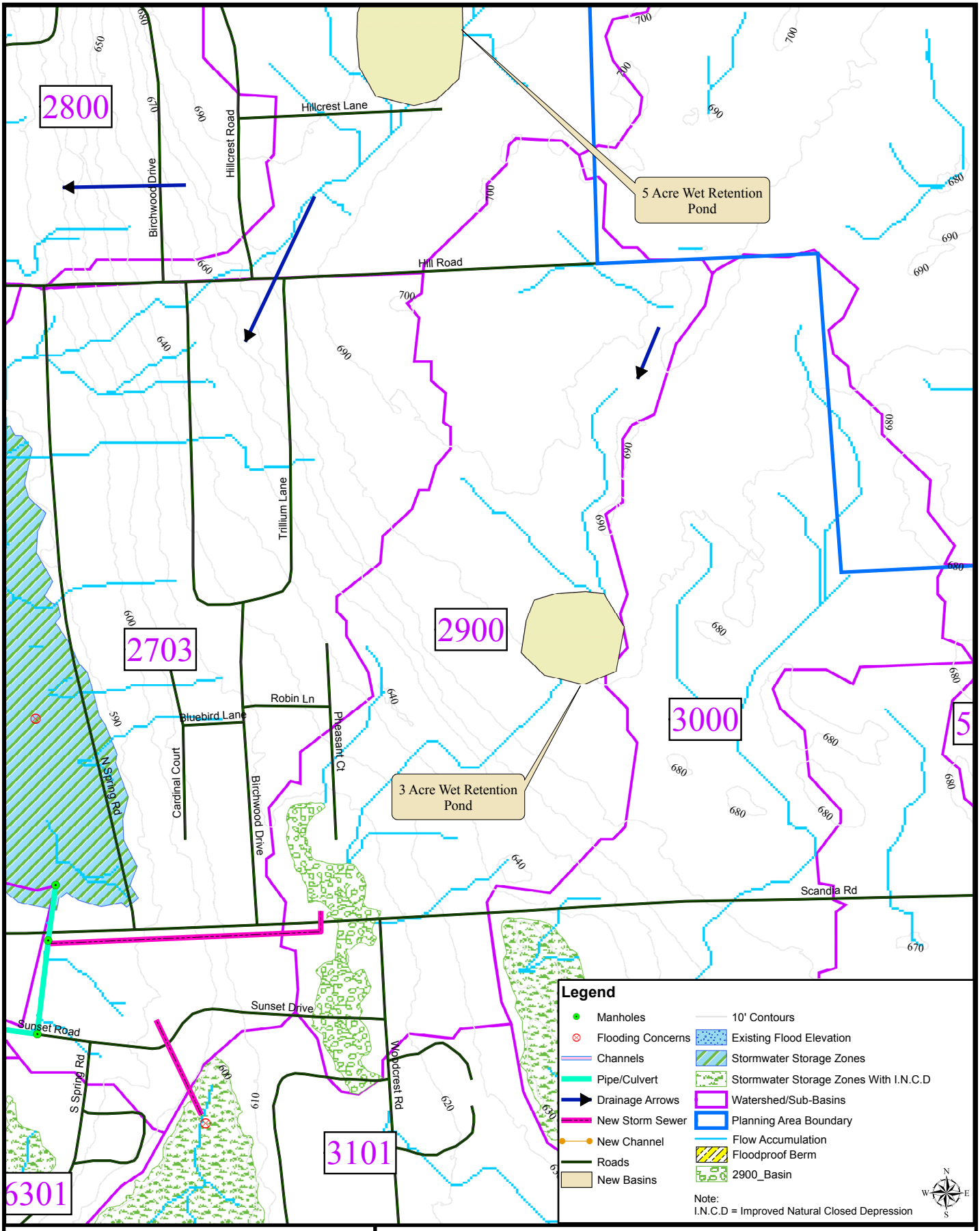

SHORT ELLIOTT HENDRICKSON

SEH

FIGURE 12-12
WATERSHED 2900

SISTER BAY STORM WATER SYSTEM
VILLAGE OF SISTER BAY, WISCONSIN

July 2006

SISTB0502.00